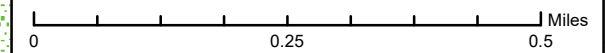













Future Land Use

STAMPING GROUND



 Urban Service Boundary

Land Use

-  Agriculture
-  Commerce/BIT
-  Commercial
-  Creek Corridor
-  Greenbelt
-  Industrial
-  Low Density Residential
-  Medium Density Residential
-  Mixed Use
-  Quasi-Public

